





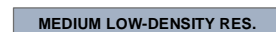
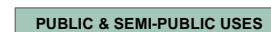
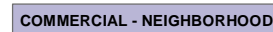
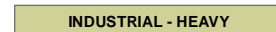
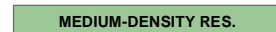




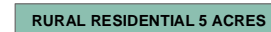


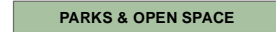



OR 62 EXPRESSWAY AT VILAS ROAD IAMP INTERCHANGE MANAGEMENT STUDY AREA (IMSA)


LEGEND



-  INTERCHANGE MANAGEMENT STUDY AREA (IMSA)
-  STUDY INTERSECTION
-  PROJECT INTERCHANGE
-  RUNWAY PROTECTION ZONE

ZONING CLASSIFICATION

 COMMERCIAL - GENERAL	 HIGH-DENSITY RES.	 MEDIUM LOW-DENSITY RES.	 PUBLIC & SEMI-PUBLIC USES
 COMMERCIAL - NEIGHBORHOOD	 INDUSTRIAL - HEAVY	 MEDIUM-DENSITY RES.	 RURAL RESIDENTIAL 2-4 ACRES
 COMMERCIAL - OFFICE	 INDUSTRIAL - LIGHT	 MINERAL AND AGGREGATE	 RURAL RESIDENTIAL 5 ACRES
 EXCLUSIVE FARM USE 80	 MEDIUM HIGH-DENSITY RES.	 PARKS & OPEN SPACE	 VERY LOW-DENSITY RES.

"This product is for informational purposes and may not be suitable for legal, engineering, or surveying purposes. Users of this product should review and consult the primary data sources to determine the usability of the information. Conclusions drawn from this information are the responsibility of the user."



PRODUCED BY ODOT - GIS UNIT
 (503) 986-3154 - AUGUST 2017
 GIS No. 23-98